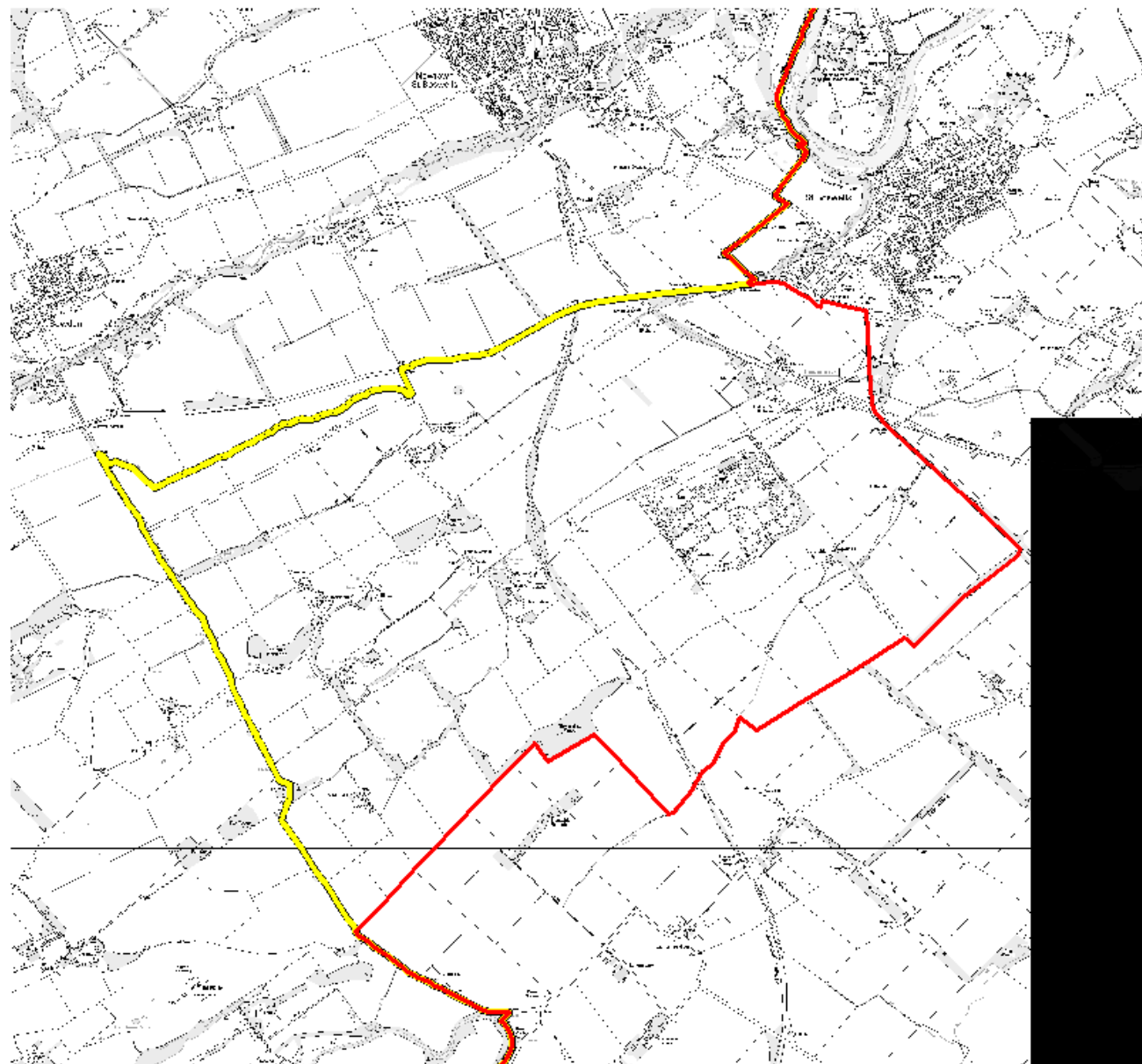






**Local Government
Boundary Commission
For Scotland -
Fifth Reviews of
Electoral
Arrangements
(March 2015)**

**Proposals for Wards:
Scottish Borders**



-  Proposed Ward Boundaries
-  Current Wards

 0.2 Miles 

This map is based upon Ordnance Survey material with the permission of Ordnance Survey on behalf of the Controller of Her Majesty's Stationery Office. © Crown copyright. Unauthorised reproduction infringes Crown copyright and may lead to prosecution or civil proceedings. 100029421, 2013.